




## Manual

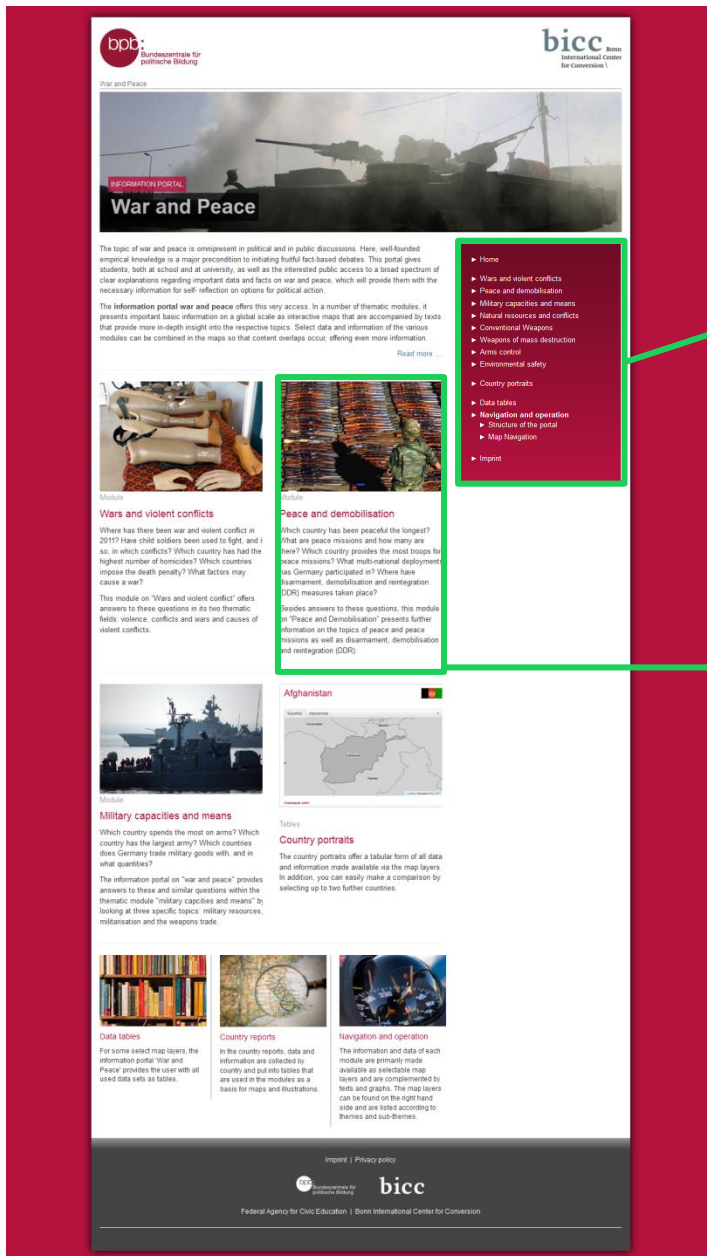
# Information Portal War and Peace



The screenshot shows the 'War and Peace' module page. The interface includes a header with logos, a main title, a map window, a level selection menu, a text introduction, and a navigation section at the bottom. Five green circles with numbers 1 through 5 point to specific elements: 1. the map window, 2. the level selection menu, 3. the portal menu, 4. the text introduction, and 5. the navigation section.

Central elements of the **start page** of the module „military capacities and means" are

- ① the map window,
- ② the level selection menu with which maps can be shown or hidden,
- ③ the portal menu,
- ④ a short introduction into the content and the concept below the map window,
- ⑤ the navigation at the end of the page to further data included in other modules, as well as further operational tools.



- ▶ Home
- ▶ Wars and violent conflicts
- ▶ Peace and demobilisation
- ▶ Military capacities and means
- ▶ Natural resources and conflicts
- ▶ Conventional Weapons
- ▶ Weapons of mass destruction
- ▶ Arms control
- ▶ Environmental safety

- ▶ Country portraits
- ▶ Data tables
- ▶ Navigation and operation



Module

### Peace and demobilisation

Which country has been peaceful the longest? What are peace missions and how many are there? Which country provides the most troops for peace missions? What multi-national deployments has Germany participated in? Where have disarmament, demobilisation and reintegration (DDR) measures taken place?

Besides answers to these questions, this module on "Peace and Demobilisation" presents further information on the topics of peace and peace missions as well as disarmament, demobilisation and reintegration (DDR).

The Information Portal offers an insight into **eight thematic modules**.

These modules are:

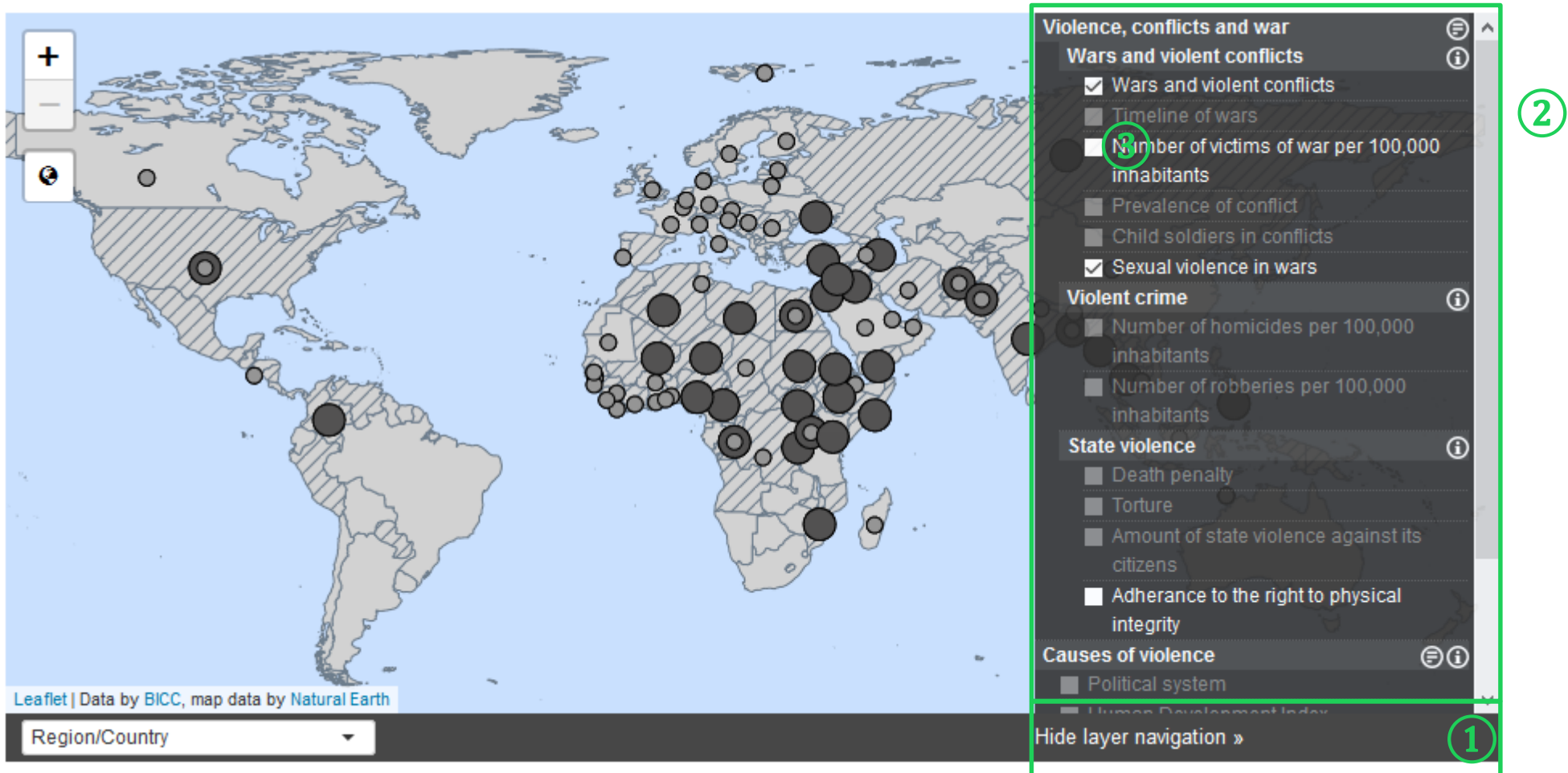
- War and violent conflict,
- Peace and demobilization,
- Military capacities and means
- Natural resources and conflicts
- Conventional Weapons
- Weapons of mass destruction
- Arms control
- Environmental safety

The screenshot shows the 'War and Peace' portal interface. It features a world map (1) with conflict markers, a legend and information panel (2) on the right, a level selection menu (3) below the map, a bar chart (4) showing the number of wars and violence conflicts per region, an info text (5) about definitions of war and conflict typologies, and a bottom menu (6) with links to data tables, country reports, and navigation and operation. The interface also includes logos for bpb and bicc, and navigation elements like 'Home' and 'War and Peace'.

When you activate map layers, the page view of the portal changes. The introductory text disappears and other elements become visible below the map window. The **module page** then shows:

- ① the map window,
- ② the level selection menu,
- ③ the legend and information about the level selected,
- ④ information graphics if available,
- ⑤ info texts that correspond with the content of the layer(s) if available,
- ⑥ besides links to further modules in the portal menu links to the sub-menus of the module:  
Backgrounders, complex information graphics, glossary, bibliography, short manual

The central element of all modules is the interactive map window and its control element ① with which you can switch on/off or overlay the level selection ② and the thematic maps. ③







The **portal menu** and the **page end menu** offer easy access to important pages and menus of the portal from all pages of the information portal.

The **portal menu** allows quick access to the **start page**, the **modules**, the **country portraits**, **data tables**, the overview page with help for navigation and operation as well as the **imprint**.

- ▶ Home
- ▶ Wars and violent conflicts
- ▶ Peace and demobilisation
- ▶ Military capacities and means
- ▶ Natural resources and conflicts
- ▶ Conventional Weapons
- ▶ Weapons of mass destruction
- ▶ Arms control
- ▶ Environmental safety
- ▶ Country portraits
- ▶ Data tables
- ▶ Navigation and operation
- ▶ Imprint

At the end of each page of the Information Portal, you will be able to access **data tables**, **country portraits** and the overview page of **navigation and operation**.

		
<p><b>Data tables</b></p> <p>For some select map layers, the information portal 'War and Peace' provides the user with all used data sets as tables.</p>	<p><b>Country reports</b></p> <p>In the country reports, data and information are collected by country and put into tables that are used in the modules as a basis for maps and illustrations.</p>	<p><b>Navigation and operation</b></p> <p>The information and data of each module are primarily made available as selectable map layers and are complemented by texts and graphs. The map layers can be found on the right hand side and are listed according to themes and sub-themes.</p>
<p style="text-align: right;">Imprint   Privacy policy</p> <p style="text-align: center;">   </p> <p style="text-align: center;">Federal Agency for Civic Education   Bonn International Center for Conversion</p>		

The data on each country are pooled in the **country portraits**.

When you select the link in the portal menu **①** or the page end navigation **②**, you will be guided to an alphabetic list of all available states.

**②** **Country reports**

In the country reports, data and information are collected by country and put into tables that are used in the modules as a basis for maps and illustrations.

**①** **Country portraits**

- ▶ Home
- ▶ Wars and violent conflicts
- ▶ Peace and demobilisation
- ▶ Military capacities and means
- ▶ Natural resources and conflicts
- ▶ Conventional Weapons
- ▶ Weapons of mass destruction
- ▶ Arms control
- ▶ Environmental safety
- ▶ **Country portraits**
- ▶ Data tables
- ▶ Navigation and operation
- ▶ Imprint

### Afghanistan

Country: Afghanistan

**Compare with:**

Country 2: (none)

Country 3: (none)

#### Wars and violent conflicts

Indicator	Afghanistan
Victims of sexual violence in wars after 1946	yes
Child soldiers in conflicts	affected state
Number of violent conflicts and wars between 1946-2013	3
Conflict-/type of war (2013)	internationalised intra-state
Number of victims of war as per 100,000 inhabitants (2013)	26.34
Death penalty	permitted

The data on each country are pooled in the **country portraits**.

Having selected a country from the alphabetic list of countries **①**, you arrive at the country portrait. You can also call up the country portraits within a module. Via the on-click element of the interactive map—it opens after having clicked on a country—simply click "Country portrait". **②**

**Country portraits**

Country: (Please select a country)

Wars and  
Indicator  
Conflict inv  
Conflict inv  
Number of  
inhabitants  
Number of  
1946-2015  
Child soldie  
Victims of  
Number of  
Number of  
Death see

(Please select a country)

Afghanistan

Albania

Algeria

Andorra

Angola

Argentina

Armenia

Aruba

Australia

Austria

Azerbaijan

Bahamas

**Afghanistan**

Human Development Index 0.479

Show country portrait

**Afghanistan**

Country: Afghanistan

Compare with:

Country 2: (Please select a country)

Country 3: (Please select a country)

**Wars and violent conflicts**

Indicator	Afghanistan
Conflict involvement as primary party (2016)	2 (2 x internationalised intra-state)
Conflict involvement as supporting party (2016)	2 (2 x internationalised intra-state)
Number of victims of war as per 100,000 inhabitants (2016)	51.7



You can compare selected countries with the function **country comparison**. ①

In the comparison menu, you can select up to two further countries that you want to compare. The results are shown below the comparison menu as a table. ②



Afghanistan

Country: Afghanistan

- ▶ Home
- ▶ Wars and Peace
- ▶ Military
- ▶ Natural Resources
- ▶ Conventions
- ▶ Weapons
- ▶ Arms Control
- ▶ Environment
- ▶ Country
- ▶ Data Tables
- ▶ Navigation
- ▶ Imprint

Compare with:

Country 1: (Please select a country) ①

Country 3: (Please select a country)

Wars and violent conflicts

Indicator	Afghanistan
Conflict involvement as primary party (2016)	2 (2 x internationalised intra-state)
Conflict involvement as supporting party (2016)	2 (2 x internationalised intra-state)

Country: Afghanistan

Compare with:

Country 2: Tunisia

Country 3: Germany

Wars and violent conflicts


Indicator	Afghanistan	Tunisia	Germany
Conflict involvement as primary party (2016)	2 (2 x internationalised intra-state)	- ②	-
Conflict involvement as supporting party (2016)	2 (2 x internationalised intra-state)	1 (1 x internationalised intra-state)	1 (1 x internationalised intra-state)

▶ Home  
 ▶ Wars and violent conflicts  
 ▶ Peace and demobilisation  
 ▶ Military capacities and means  
 ▶ Natural resources and conflicts  
 ▶ Conventional Weapons  
 ▶ Weapons of mass destruction  
 ▶ Arms control  
 ▶ Environmental safety  
 ▶ Country portraits  
 ① ▶ **Data tables**  
 ▶ Navigation and operation  
 ▶ Imprint

  
 ② **Data tables**  
 For some select map layers, the information portal 'War and Peace' provides the user with all used data sets as tables.

You can access the complete data tables with exact values in three ways:

- ① via the portal menu on the right hand side of each website,
- ② via the selection in the page end menu (either click on the header, the respective photo, or "further"),
- ③ or via the link "complete data table", which can be found below the descriptive text of a map layer activated in the layer menu of a module.

**Number of heavy weapons systems**  


**Number of heavy weapons systems**  
 This map layer presents the number of heavy weapons systems, classified in five categories, of all available countries for the year 2013.  
 Heavy weapons are for instance tanks, helicopters, fighter aircraft, submarines and battleships. They are defined as larger machinery that are used in immediate battle and that integrate different military requirements (movement, firepower, etc.) in one system.  
[Complete data table](#) ③  
 Sources: BICC 2013, IISS 2014

With this, you have the opportunity to view some complete data sets in tabular form sorted according to countries.

Here, we have chosen as an example the data set "Gini coefficient" (when selecting in a module, the respective data set opens directly)

### Data tables

#### Wars and violent conflicts

- Number of homicides per 100,000 inhabitants
- Number of robberies per 100,000 inhabitants
- Human Development Index
- Distribution of wealth (GINI Index)

#### Military capacities and means

- Number of heavy weapons systems
- Level of militarisation 1990
- Level of militarisation 2016
- Tendencies in militarisation 1990 to 2016
- Recipient countries of German arms and related materiel

#### Natural resources and conflicts

- Share of global oil production (2016)
- Share of global gas production (2015)
- Share of diamond mining (2016)
- Mining of selected materials (2015)
- Cultivation of Opium, Coca & Cannabis (2016)
- Resource dependency
- Resource Governance Index

#### Conventional Weapons

- Import of heavy weapons systems according to main exporting country (2016)
- Recipient countries of heavy weapons systems from Germany 2004–2015
- Recipient countries of German small arms exports 2004–2015

### Number of homicides per 100,000 inhabitants

Source: [UNODC Statistics Online \(2017\)](#)

Country	Homicides	Year
Afghanistan	6.5	2012
Albania	2.2	2015
Algeria	1.3	2015
Andorra	1.2	2011
Angola	9.6	2015
Anguilla	27.6	2014
Antigua and Barbuda	11.2	2012
Argentina	6.5	2015
Armenia	2.4	2015
Australia	0.9	2015
Austria	0.5	2015
Azerbaijan	2.4	2014
Bahamas	29.8	2012
Bahrain	0.5	2011
Bangladesh	2.5	2015
Barbados	10.9	2015
Belarus	3.5	2014
Belgium	1.9	2015

- ▶ Home
- ▶ Wars and violent conflicts
- ▶ Peace and demobilisation
- ▶ Military capacities and means
- ▶ Natural resources and conflicts
- ▶ Conventional Weapons
- ▶ Weapons of mass destruction
- ▶ Arms control
- ▶ Environmental safety
- ▶ Country portraits
- ▶ Data tables
- ▶ **Navigation and operation**
- ▶ Imprint

1

You can access the overview page on navigation and operation that includes a description of the central control elements and a guide of how to move within a map window of any module in two ways:

- via the portal menu on the right hand side of each website, **1**
- via the selection in the page end menu (either click on the header, the respective photo, or "further"),

2



### Data tables

For some select map layers, the information portal 'War and Peace' provides the user with all used data sets as tables.



### Country reports

In the country reports, data and information are collected by country and put into tables that are used in the modules as a basis for maps and illustrations.



### Navigation and operation

The information and data of each module are primarily made available as selectable map layers and are complemented by texts and graphs. The map layers can be found on the right hand side and are listed according to themes and sub-themes.

2

## Navigation and operation

This page describes the structure and central control elements of the portal. In addition, while reading the text you will learn how to move within the map window of any module.

### Navigation and operation

#### Structure and navigation within the portal

The map window is the central element of the website. The information that can be selected by the user is shown in this map window in the menu tree on the right hand side of the map window.

The information and data of each module are primarily made available as selectable map layers and complemented by texts and graphs. The map layers can be found on the right hand side and are listed according to themes and sub-themes. Besides the headers of the themes and sub-themes, the user can select the list of explanatory info texts and short information by choosing the respective icon on the right hand side of the list. They are shown as an overlay.

By clicking a box, the respective information is loaded into the map window, and a legend with explanations appears below the map window. In some cases, a timeline is shown below the map. Via the timeline, data of certain years can be selected. In some map layers, additional explanatory infographics and/or info texts appear below the map window.

Having selected a map layer, other layers are greyed out. Only those information levels remain active in the level menu that can be combined with the already selected layer(s). The user can select up to three information layers simultaneously. In some cases, an additional area "Further layers from other modules" is shown that offers further combinations with layers from other modules.

The user can call up short explanations on the content of the information, including sources, shown in the map window (having selected one or more layers) by clicking on the name of the respective map layer. They are shown as an overlay.

Having selected a module, below its header, the red portal menu shows further links to background texts, infographics, a glossary and the list of sources. Further step-by-step explanations are provided by short tutorials and short explanatory films.

#### Map Navigation

- ▶ Home
- ▶ Wars and violent conflicts
- ▶ Peace and demobilisation
- ▶ Military capacities and means
- ▶ Natural resources and conflicts
- ▶ Conventional Weapons
- ▶ Weapons of mass destruction
- ▶ Arms control
- ▶ Environmental safety
  
- ▶ Country portraits
  
- ▶ Data tables
- ▶ **Navigation and operation**
  - ▶ Structure of the portal
  - ▶ Map Navigation
  
- ▶ Imprint